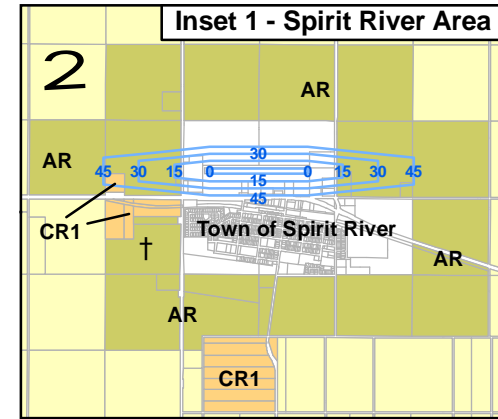
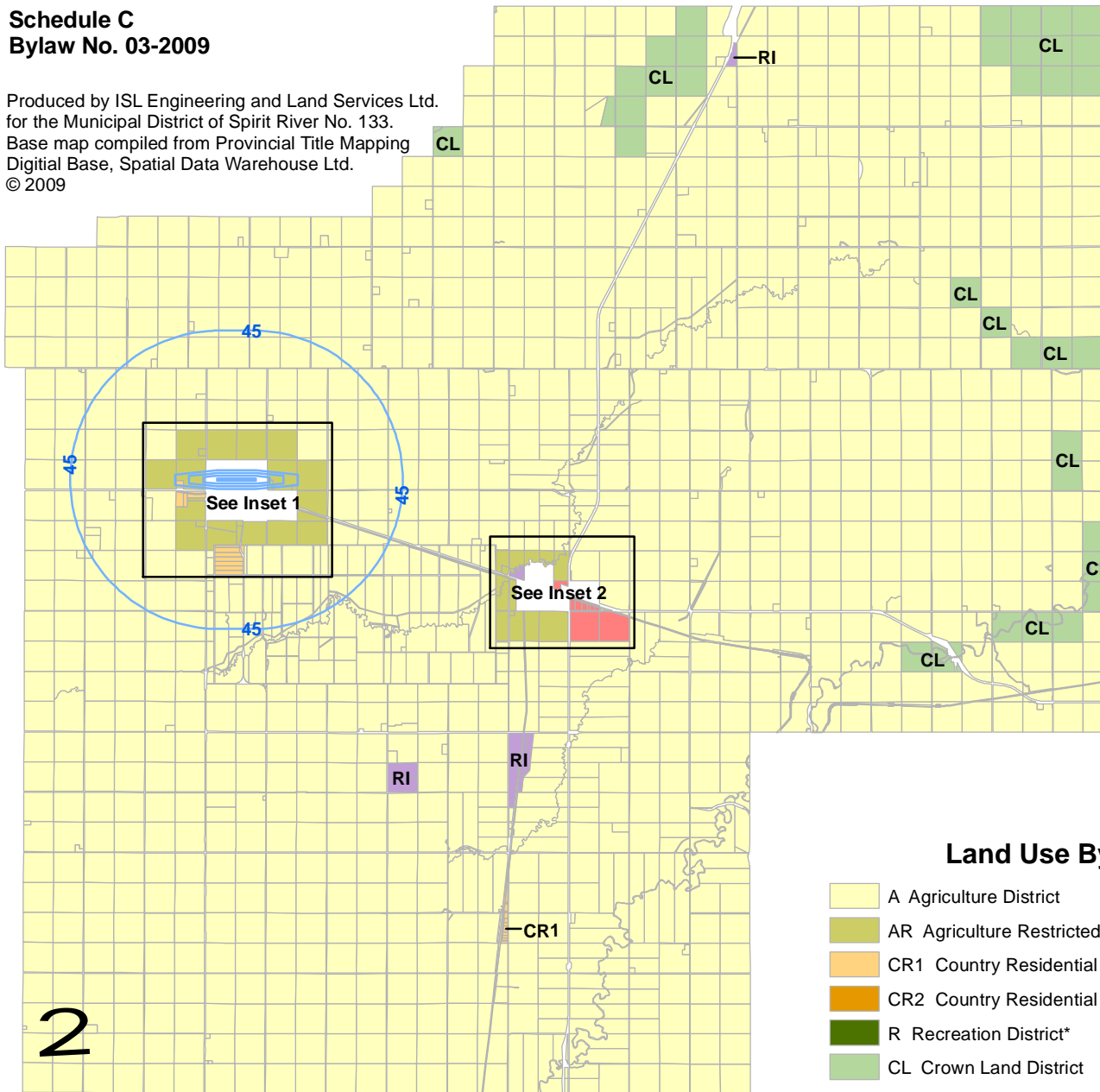


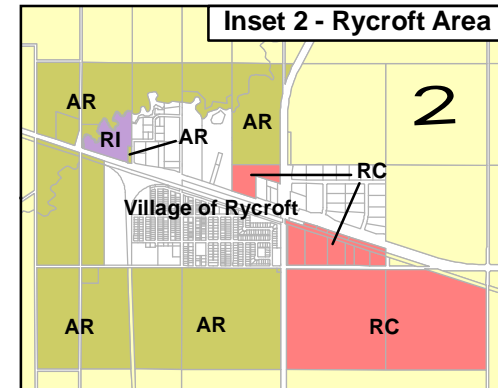
# Municipal District of Spirit River No. 133 - Land Use Bylaw Map

**Schedule C  
Bylaw No. 03-2009**

Produced by ISL Engineering and Land Services Ltd.  
for the Municipal District of Spirit River No. 133.  
Base map compiled from Provincial Title Mapping  
Digital Base, Spatial Data Warehouse Ltd.  
© 2009




† Refer to the Jadeco ASP (Bylaw 2006-06) for direction on the future districting potential of NE 21-78-6-W6M. For a copy of the Jadeco ASP, please contact the MD at (780) 864-3500.



## Land Use Bylaw Districts and Overlays

- |                                     |                                     |
|-------------------------------------|-------------------------------------|
| A Agriculture District              | DC Direct Control District*         |
| AR Agriculture Restricted District  | HD Highway Development District*    |
| CR1 Country Residential 1 District  | RC Rural Commercial District        |
| CR2 Country Residential 2 District* | RH Rural Heavy Industrial District* |
| R Recreation District*              | RI Rural Industrial District        |
| CL Crown Land District              | AVO Airport Vicinity Overlay        |

\* District is available in the Land Use Bylaw but has not yet been applied to any lands within the Municipal District.



2