



**MUNICIPAL DISTRICT OF SPIRIT RIVER NO. 133  
IN THE PROVINCE OF ALBERTA**

**BYLAW #06-AM-10**

**BEING A BYLAW TO AMEND BYLAW 03-2009 THE LAND USE BYLAW OF THE  
MUNICIPAL DISTRICT OF SPIRIT RIVER #133**

---

**WHEREAS** the Council of the Municipal District of Spirit River #133, in the Province of Alberta has adopted a Land Use Bylaw; and

**WHEREAS** the Council has the authority under the provisions of the Municipal Government Act, R.S.A. 2000, Chapter M-26 with amendments thereto, to make amendments to its Land Use Bylaw; and

**WHEREAS** the Council of the Municipal District of Spirit River #133 deems it desirable to amend the Land Use Bylaw No. 03-2009; now

**THEREFORE** the Council of the Municipal District of Spirit River #133, duly assembled, **HEREBY ENACTS AS FOLLOWS:**


1. That the land use district classification for the Pt. South West Quarter of Section Twenty-Two (22), Township Seventy Eight (78), Range Six (6) West of the Sixth Meridian (W6M) be amended from Agriculture (A) District to Country Residential 1 (CR1) District as illustrated on Schedule "A" attached hereto.
2. That this bylaw shall come into force and take effect upon the Third and Final Reading thereof

Read for a First time this 7<sup>th</sup> day of June, A.D., 2010

Read for a Second time this 19<sup>th</sup> day of July, A.D., 2010

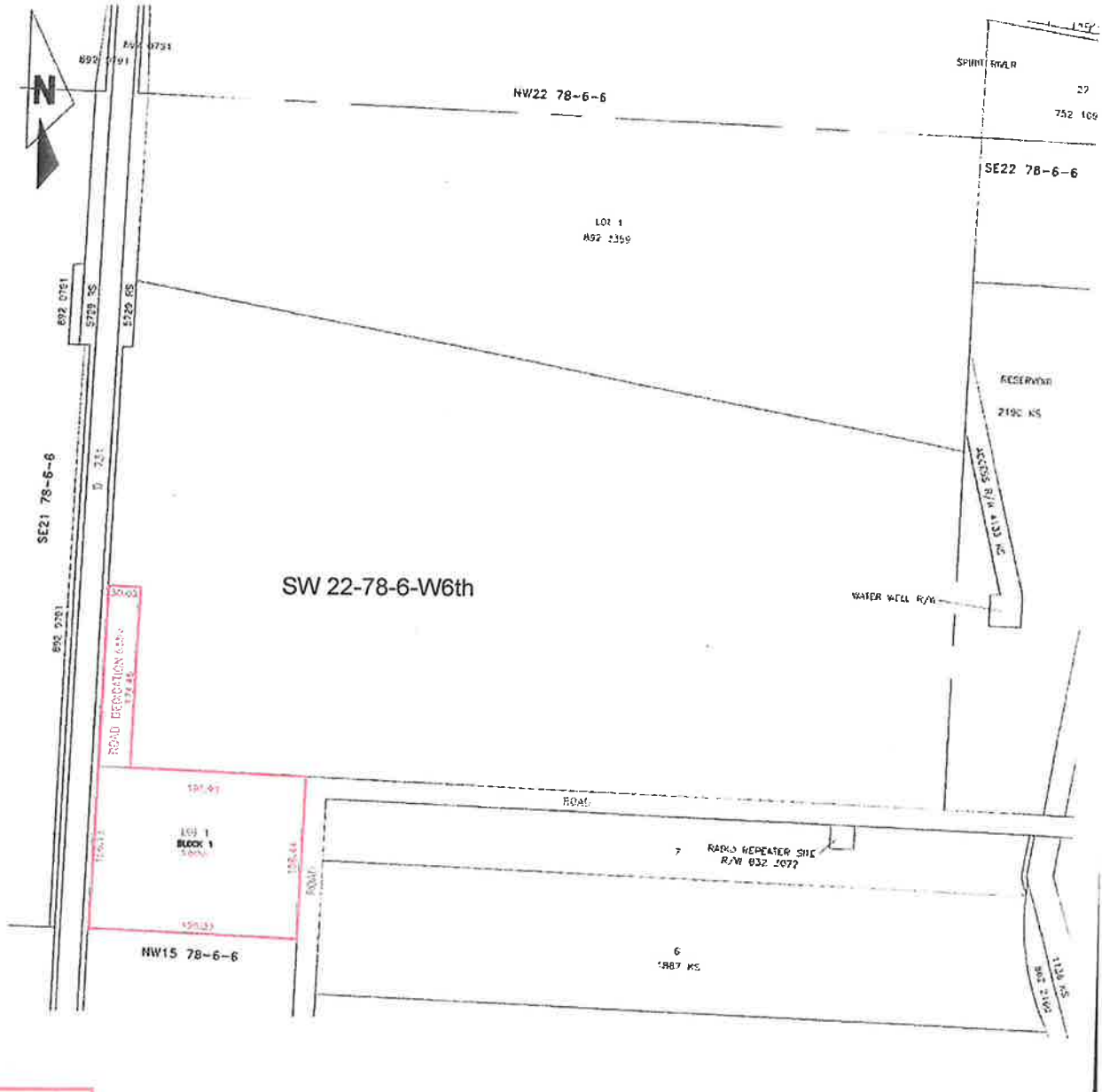
Read for a Third and Final time this 19<sup>th</sup> day of July, A.D., 2010

  
\_\_\_\_\_  
Chief Elected Official

  
\_\_\_\_\_  
Chief Administrative Officer

SCHEDULE "A"

MUNICIPAL DISTRICT OF SPIRIT RIVER #133



Area to be rezoned includes a 30 m wide road dedication

Chief Elected Official

**AGRICULTURE [A] DISTRICT**

**TO: COUNTRY RESIDENTIAL 1 (CR1) DISTRICT**

Chief Administrative Officer



## Notice of Public Hearing

A Public Hearing on the following proposed Land Use Bylaw Amendment will be held on **Monday, July 19, 2010 at 10:00 a.m.** at the Municipal District of Spirit River #133 Council Chambers in Spirit River.

**Bylaw Application #06-AM-10**

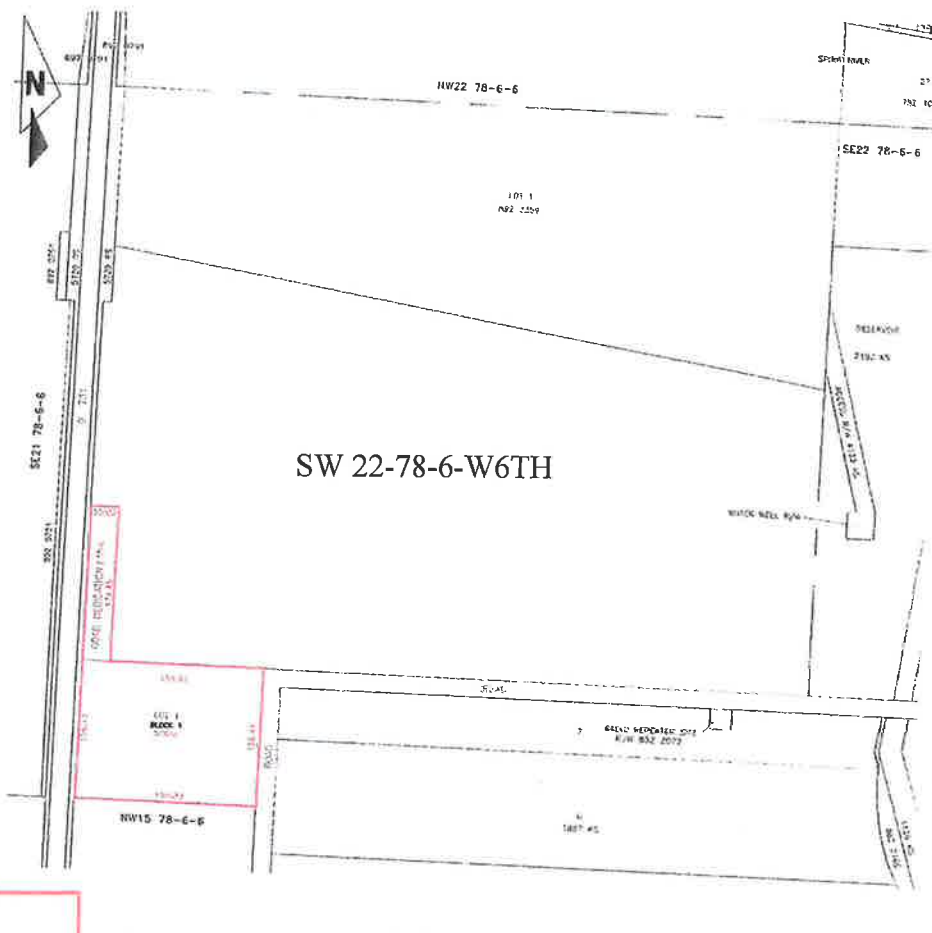
**Legal Land Description: SW 22-78-6-W6TH**

**Rezone From Agricultural (A) to Country Residential 1 (CR1)**

**Area: Approximately 3.61 ha (8.92 acres)**

Anyone affected by this proposed amendment is welcome to attend the Public Hearing. Written submissions should be submitted by 4:30 p.m. on **Wednesday, June 30, 2010**

For further information please contact the Development Officer at 864-3500.



Area to be rezoned includes a 30 m wide road dedication